


**NATIONAL REGISTER OF HISTORIC PLACES
INVENTORY - NOMINATION FORM**

(Type all entries - complete applicable sections)

STATE: South Carolina	
COUNTY: Union	
FOR NPS USE ONLY	
ENTRY NUMBER	DATE



1. NAME

COMMON:
Herndon Terrace

AND/OR HISTORIC:
W.E. Thomson Place

2. LOCATION

STREET AND NUMBER:
North Pinckney St. corner Catherine St.

CITY OR TOWN:
Union

STATE: South Carolina CODE: 41 COUNTY: Union CODE: 44

3. CLASSIFICATION

CATEGORY (Check One)	OWNERSHIP	STATUS	ACCESSIBLE TO THE PUBLIC
<input type="checkbox"/> District <input checked="" type="checkbox"/> Building <input type="checkbox"/> Site <input type="checkbox"/> Structure <input type="checkbox"/> Object	<input type="checkbox"/> Public <input checked="" type="checkbox"/> Private <input type="checkbox"/> Both	Public Acquisition: <input type="checkbox"/> In Process <input type="checkbox"/> Being Considered	<input checked="" type="checkbox"/> Occupied <input type="checkbox"/> Unoccupied <input type="checkbox"/> Preservation work in progress
PRESENT USE (Check One or More as Appropriate)			
<input type="checkbox"/> Agricultural <input type="checkbox"/> Commercial <input type="checkbox"/> Educational <input type="checkbox"/> Entertainment	<input type="checkbox"/> Government <input type="checkbox"/> Industrial <input type="checkbox"/> Military <input type="checkbox"/> Museum	<input type="checkbox"/> Park <input checked="" type="checkbox"/> Private Residence <input type="checkbox"/> Religious <input type="checkbox"/> Scientific	<input type="checkbox"/> Transportation <input type="checkbox"/> Other (Specify) _____ _____ _____

Yes:
 Restricted
 Unrestricted
 No

4. OWNER OF PROPERTY

OWNER'S NAME:
Dorothy Harris Thomson (Mrs. John Herndon Thomson)

STREET AND NUMBER:
Box 383

CITY OR TOWN: Union STATE: South Carolina CODE: 41

5. LOCATION OF LEGAL DESCRIPTION

COURTHOUSE, REGISTRY OF DEEDS, ETC.:
Union County Court House

STREET AND NUMBER:
Corner Main and Herndon Streets

CITY OR TOWN: Union STATE: South Carolina CODE: 41

6. REPRESENTATION IN EXISTING SURVEYS

TITLE OF SURVEY:
South Carolina Survey of Historic Places

DATE OF SURVEY: 1969 Federal State County Local

DEPOSITORY FOR SURVEY RECORDS:
South Carolina Department of Archives and History

STREET AND NUMBER:
1430 Senate Street, P.O. Box 11,188, Capitol Station 29211

CITY OR TOWN: Union STATE: South Carolina CODE: 41

SEE INSTRUCTIONS

STATE: S.C.A.R.
COUNTY: UNION
ENTRY NUMBER: 70-8-110027
DATE: 5/25

FOR NPS USE ONLY


7. DESCRIPTION

CONDITION	(Check One)					
	<input type="checkbox"/> Excellent	<input type="checkbox"/> Good	<input checked="" type="checkbox"/> Fair	<input type="checkbox"/> Deteriorated	<input type="checkbox"/> Ruins	<input type="checkbox"/> Unexposed
	(Check One)			(Check One)		
	<input checked="" type="checkbox"/> Altered slightly			<input type="checkbox"/> Unaltered		
				<input type="checkbox"/> Moved		
				<input checked="" type="checkbox"/> Original Site		

DESCRIBE THE PRESENT AND ORIGINAL (If known) PHYSICAL APPEARANCE

Built 1845-1848, Greek Revival mansion. Massive columned porticos present identical facades on three sides, solid brick columns are covered with stucco. Interior has high frescoed ceilings and elaborately carved woodwork. Ornamented plaster work of ceiling in downstairs front parlor is among notable features; crystal chandelier hangs from acanthus leaf medallion. Fireplace in each room. Once-separate kitchen now adjoins house; an old slave cabin and cistern remain in rear yard. Stairway altered; front steps extended across house.

SEE INSTRUCTIONS



3. SIGNIFICANCE

PERIOD (Check One or More as Appropriate)

- | | | | |
|--|---------------------------------------|--|---------------------------------------|
| <input type="checkbox"/> Pre-Columbian | <input type="checkbox"/> 16th Century | <input type="checkbox"/> 18th Century | <input type="checkbox"/> 20th Century |
| <input type="checkbox"/> 15th Century | <input type="checkbox"/> 17th Century | <input checked="" type="checkbox"/> 19th Century | |

SPECIFIC DATE(S) (If Applicable and Known) **1845-1848**

AREAS OF SIGNIFICANCE (Check One or More as Appropriate)


- | | | | |
|--|--|--|--|
| <input type="checkbox"/> Aboriginal | <input type="checkbox"/> Education | <input type="checkbox"/> Political | <input type="checkbox"/> Urban Planning |
| <input type="checkbox"/> Prehistoric | <input type="checkbox"/> Engineering | <input type="checkbox"/> Religion/Philosophy | <input type="checkbox"/> Other (Specify) _____ |
| <input type="checkbox"/> Historic | <input type="checkbox"/> Industry | <input type="checkbox"/> Science | _____ |
| <input type="checkbox"/> Agriculture | <input type="checkbox"/> Invention | <input type="checkbox"/> Sculpture | _____ |
| <input checked="" type="checkbox"/> Architecture | <input checked="" type="checkbox"/> Landscape Architecture | <input type="checkbox"/> Social/Humanitarian | _____ |
| <input type="checkbox"/> Art | <input type="checkbox"/> Literature | <input type="checkbox"/> Theater | _____ |
| <input type="checkbox"/> Commerce | <input type="checkbox"/> Military | <input type="checkbox"/> Transportation | _____ |
| <input type="checkbox"/> Communications | <input type="checkbox"/> Music | | |
| <input type="checkbox"/> Conservation | | | |

STATEMENT OF SIGNIFICANCE

Union -- settled in 1791, usurping the prestige of Old Pinckneyville after 1800, prospering first as a crossroads town and then as a wealthy and aristocratic/^{Up Country}planter town -- retains a number of impressive antebellum mansions in both county and town. Herndon Terrace is one of the best remaining examples of this type architecture.

The house was built and has always been occupied by the Herndon-Thomson family, prominent in Union County.

Still standing on the grounds is the large cork oak tree mentioned in Shaffer's Carolina Gardens.



SEE INSTRUCTIONS

9. MAJOR BIBLIOGRAPHICAL REFERENCES

WPA, South Carolina: A Guide to the Palmetto State, American Guide Series. New York, Oxford University Press. 1941.
 Kenneth F. and Blanche Marsh, Plantation Heritage in Upcountry, South Carolina. Asheville, N.C., Biltmore Press. 1962.
 Shaffer, Carolina Gardens


10. GEOGRAPHICAL DATA

LATITUDE AND LONGITUDE COORDINATES DEFINING A RECTANGLE LOCATING THE PROPERTY				O R	LATITUDE AND LONGITUDE COORDINATES DEFINING THE CENTER POINT OF A PROPERTY OF LESS THAN TEN ACRES							
CORNER	LATITUDE				LONGITUDE			LATITUDE			LONGITUDE	
	Degrees	Minutes	Seconds	Degrees	Minutes	Seconds	Degrees	Minutes	Seconds	Degrees	Minutes	Seconds
NW	°	'	"	°	'	"	34	43	28	81	37	45
NE	°	'	"	°	'	"						
SE	°	'	"	°	'	"						
SW	°	'	"	°	'	"						

APPROXIMATE ACREAGE OF NOMINATED PROPERTY: LESS THAN TEN

LIST ALL STATES AND COUNTIES FOR PROPERTIES OVERLAPPING STATE OR COUNTY BOUNDARIES

STATE:	CODE	COUNTY	CODE



11. FORM PREPARED BY

NAME AND TITLE: Mrs. James W. Fant, Historic Resources Division
 ORGANIZATION: S.C. Department of Archives and History
 STREET AND NUMBER: 1430 Senate Street, P.O. Box 11,188, Capitol Station 29211
 CITY OR TOWN: Columbia STATE: South Carolina CODE: 41
 DATE: June 2, 1970

12. STATE LIAISON OFFICER CERTIFICATION **NATIONAL REGISTER VERIFICATION**

<p>As the designated State Liaison Officer for the National Historic Preservation Act of 1966 (Public Law 89-665), I hereby nominate this property for inclusion in the National Register and certify that it has been evaluated according to the criteria and procedures set forth by the National Park Service. The recommended level of significance of this nomination is:</p> <p>National <input type="checkbox"/> State <input type="checkbox"/> Local <input checked="" type="checkbox"/></p> <p>Name: <u>Charles S. Long</u></p> <p>Title: <u>Director, S.C. Department of Archives and History</u></p> <p>Date: <u>6/2/70</u></p>	<p>I hereby certify that this property is included in the National Register.</p> <p><u>Ernest Allen Gossally</u> Chief, Office of Archeology and Historic Preservation</p> <p>Date: <u>AUG 25 1970</u></p> <p>ATTEST:</p> <p><u>William J. Mumtaz</u> Keeper of The National Register</p> <p>Date: <u>JUN 26 1970</u></p>
--	---

SEE INSTRUCTIONS